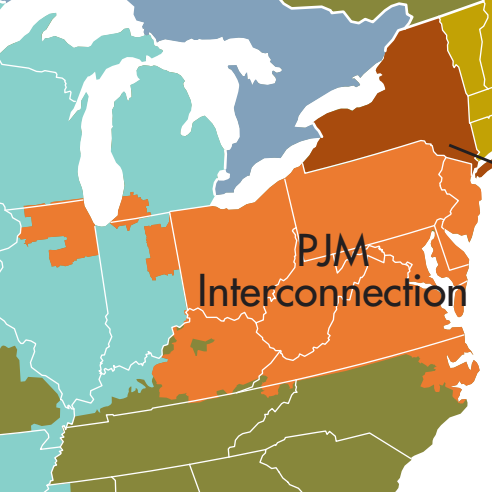
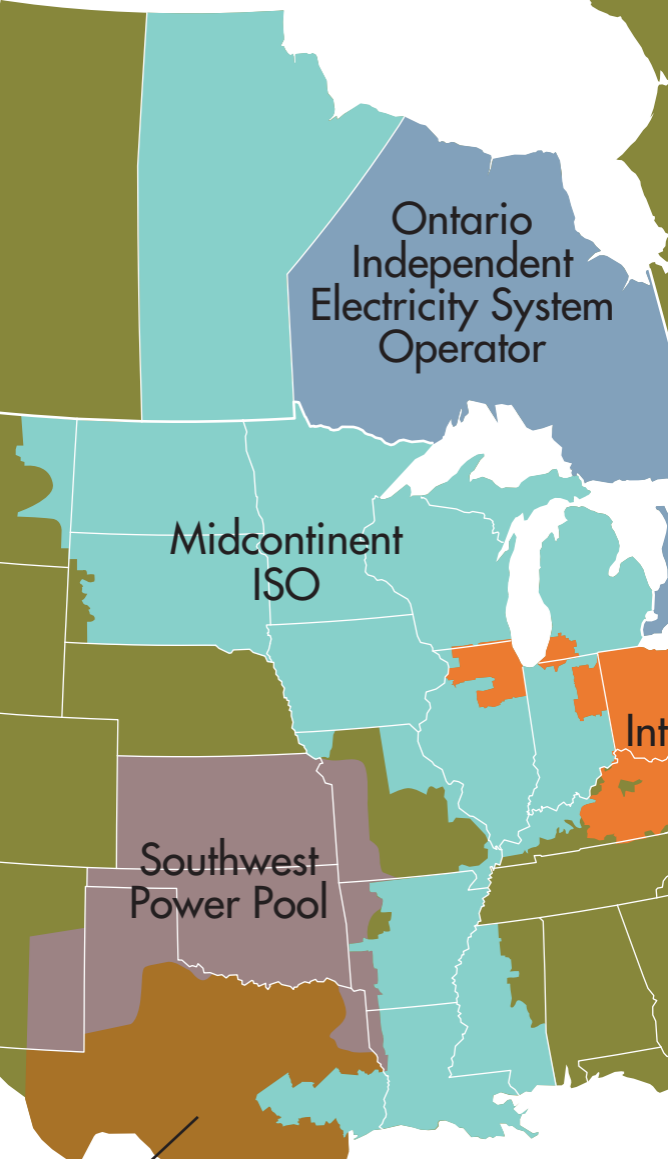




Alberta
Electric
System
Operator



PJM
Interconnection



Ontario
Independent
Electricity System
Operator

Midcontinent
ISO

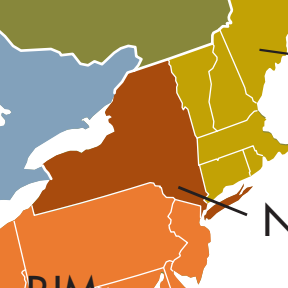
Southwest
Power Pool

Int

A stylized map of Ontario, Canada, and its neighboring regions. Ontario is highlighted in a medium blue color. To the west, a teal-colored area is labeled "Continent SO". To the east, a dark olive green area is visible. To the south, a brownish-orange area is visible. The Great Lakes and St. Lawrence River are shown in white. The text "Ontario Independent Electricity System Operator" is centered over the blue Ontario region.

Ontario
Independent
Electricity System
Operator

Continent
SO



M

N

DIA

California
SO

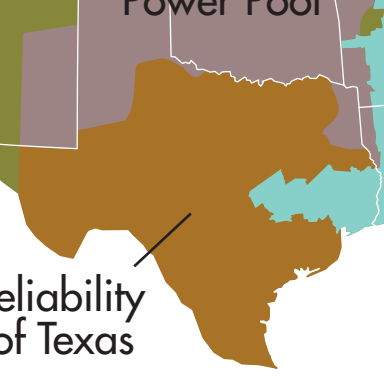


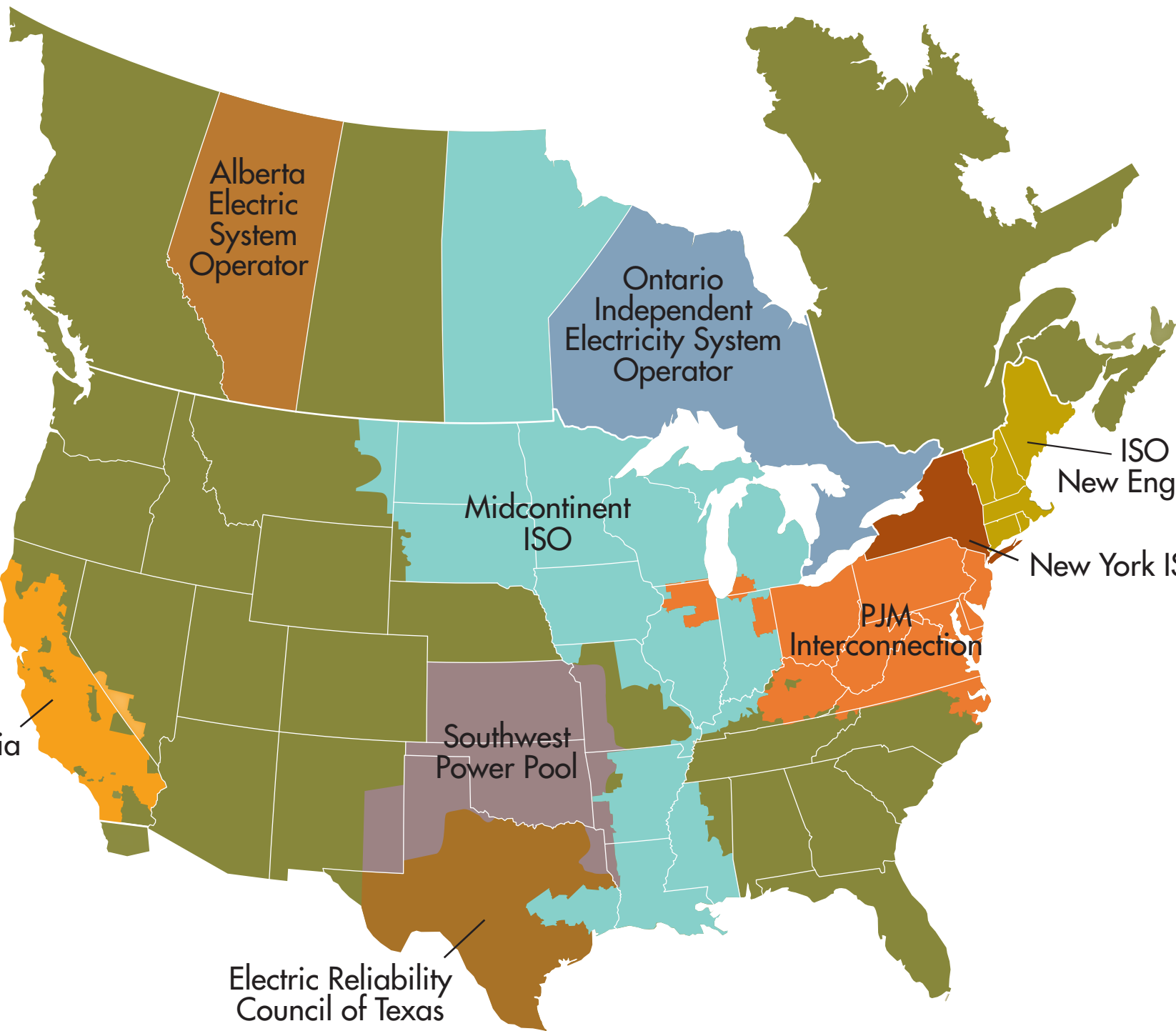
A map of the Southwest Power Pool region, showing state boundaries and a color-coded area. The central and northern parts of the region are shaded in a light purple color, while the southern part is shaded in a brown color. The surrounding areas are colored in olive green and light blue. The text "Southwest Power Pool" is centered over the purple area.

Southwest Power Pool

Power Pool

Reliability
of Texas





Alberta
Electric
System
Operator

Ontario
Independent
Electricity
System
Operator

Midcontinent
ISO

PJM
Interconnection

Southwest
Power Pool

Electric Reliability
Council of Texas

ISO
New Eng

New York ISO